



# GEOGRAPHY SONGS

**34  
FUN  
SONGS**



LANDMARKS

LYRICS

**Sing Around the World**

MAPS

**Larry & Kathy Troxel**

# **GEOGRAPHY SONGS**



***Sing Around the World***

Copyright 1990 by Larry & Kathy Troxel  
Revised 1991, 1996, 1999, 2004, 2010, 2014

Published by  
Audio Memory, Inc.  
Newport Beach, CA  
(800) 365-SING  
[www.audiomemory.com](http://www.audiomemory.com)

## **VOCALS**

Mario Rossi, Eddie Vivero, Janet Vivero, Kathy Troxel  
Music, arrangement and performance of "Northern Central Africa"  
copyright 2005 by Mario Rossi

Cover design by Larry Troxel



# The British Isles

The British Isles, the British Isles -  
in the Atlantic across the channel from France -  
bagpipes, the Beatles and Big Ben  
are found in the British Isles.



The British Isles, the British Isles -  
in the Atlantic across  
the channel from France -

Edinburgh, Scotland and Loch Lomond  
are found in the British Isles.

The United Kingdom is Northern Ireland  
and England and Scotland and Wales  
governed by the Houses of Parliament  
in the capital - London.

The British Isles, the British Isles -  
in the Atlantic across the channel from France -  
Westminster Abbey and Isle of Man  
are found in the British Isles.



Big Ben



Tower Bridge




William Shakespeare

**Off the west coast of Britain is Ireland -  
also called the Emerald Isle.**

**The capital of Ireland is Dublin.**

**It became a republic in 1949.**



**The British Isles, the British Isles -  
the home of Shakespeare and  
Churchill, the King of England,  
C.S. Lewis and Tennyson  
were all from the British Isles.**

**The British Isles, the British Isles -  
Oxford and Cambridge and  
Stonehenge - Glasgow and Belfast, the  
Channel Islands - are all in the British Isles.**

**The British Isles, the British Isles -  
St. Patrick, House of Lords, House of Commons,  
Camelot's Round Table, Robin Hood's Men  
are all in the British Isles.**

Winston Churchill



Stonehenge




# British Isles

1. Northern Ireland
2. England
3. Scotland
4. Wales
5. London
6. Isle of Man
7. Ireland
8. Channel Islands




Big Ben is the name of the clock which stands in the Clock Tower of the British Houses of Parliament in London, England. It was named after Sir Benjamin Hall, the minister responsible for its installation. The bell that chimes the hours is broadcast by the B.B.C. all over the world. It was built in 1858.



The Eiffel Tower was named after its French designer, A.G. Eiffel. It was built for the Paris World Exposition of 1889. At that time it was the tallest free - standing structure in the world. During World War I, it was used as a communications tower. This iron structure has become a symbol of Paris.

# WESTERN EUROPE



Notre Dame - Paris

**Luxembourg  
Liechtenstein  
Switzerland  
Austria  
Belgium and  
Netherlands  
France and Monaco  
Germany  
are all in  
Western Europe.**



Eiffel Tower - Paris



aerial tram



Matterhorn - Switzerland



windmill - Netherlands



Neuschwanstein Castle  
Germany

Arch of Triumph  
Paris, France



# WESTERN EUROPE

1. Luxembourg
2. Liechtenstein
3. Switzerland
4. Austria
5. Belgium
6. Netherlands
7. France
8. Monaco
9. Germany





# FORMER USSR

**The Russian Federation (Russia)**  
**Tajikistan, Turkmenistan, Uzbekistan**  
**Kazakhstan, Kyrgyzstan (Kirghizia)**  
**Ukraine, Moldova**  
**Georgia, Belarus,**  
**Azerbaijan and Armenia**  
**These are the countries**  
**of the former USSR**



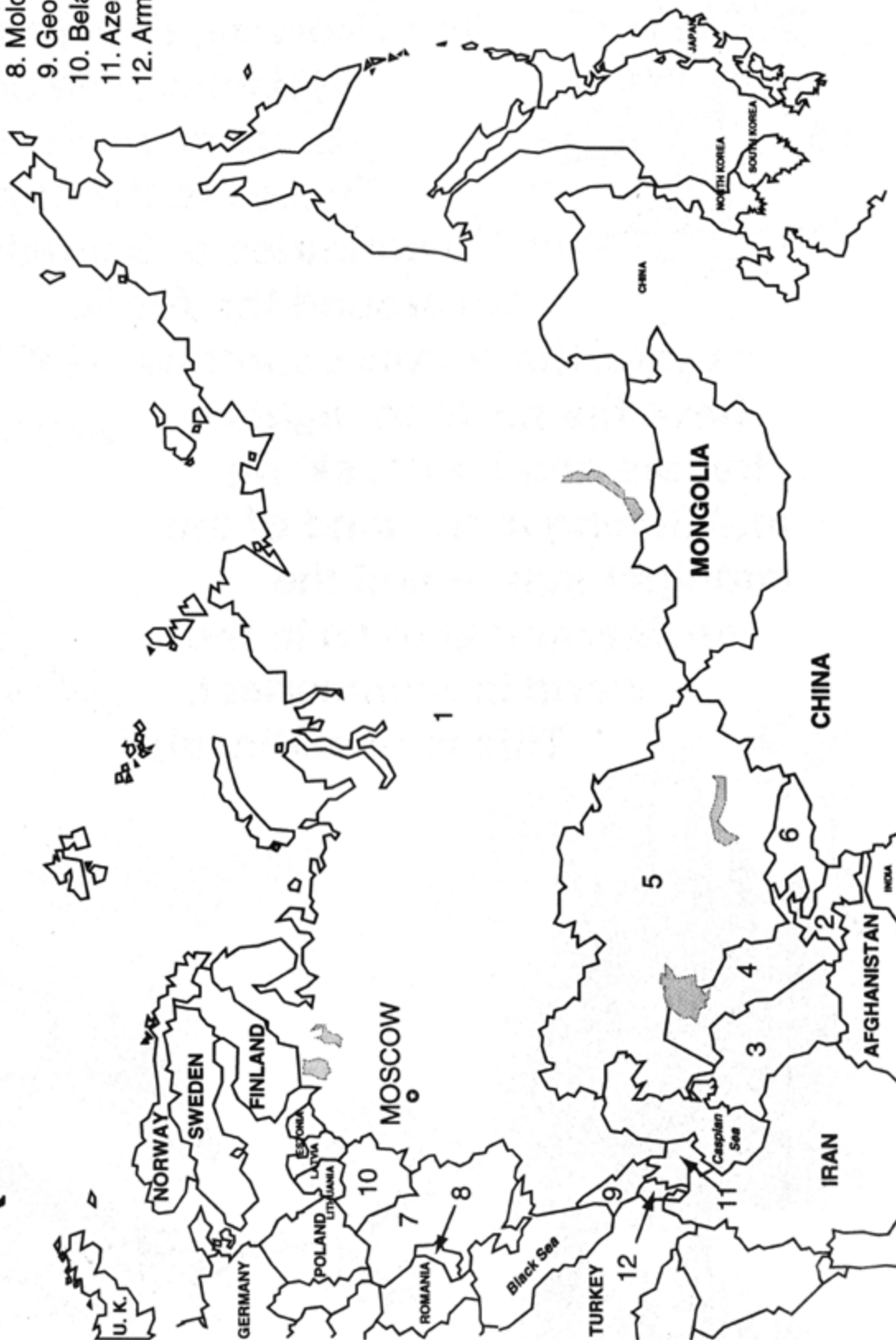
St. Basil's Cathedral  
Moscow, Russia

The Baltic States (Estonia, Latvia and Lithuania) were annexed in 1940 and declared their independence **before** the dissolution of the USSR. In order to fit the map on the page, they are included in the "Eastern Europe Song."



# FORMER USSR

1. Russian Federation
2. Tajikistan
3. Turkmenistan
4. Uzbekistan
5. Kazakhstan
6. Kyrgyzstan
7. Ukraine
8. Moldova
9. Georgia
10. Belarus
11. Azerbaijan
12. Armenia



# SCANDINAVIA




**Copenhagen, Denmark,  
Oslo, Norway; Reykjavik, Iceland,  
Helsinki, Finland and  
Stockholm, Sweden —  
These are the capitals and  
countries of Scandinavia.**

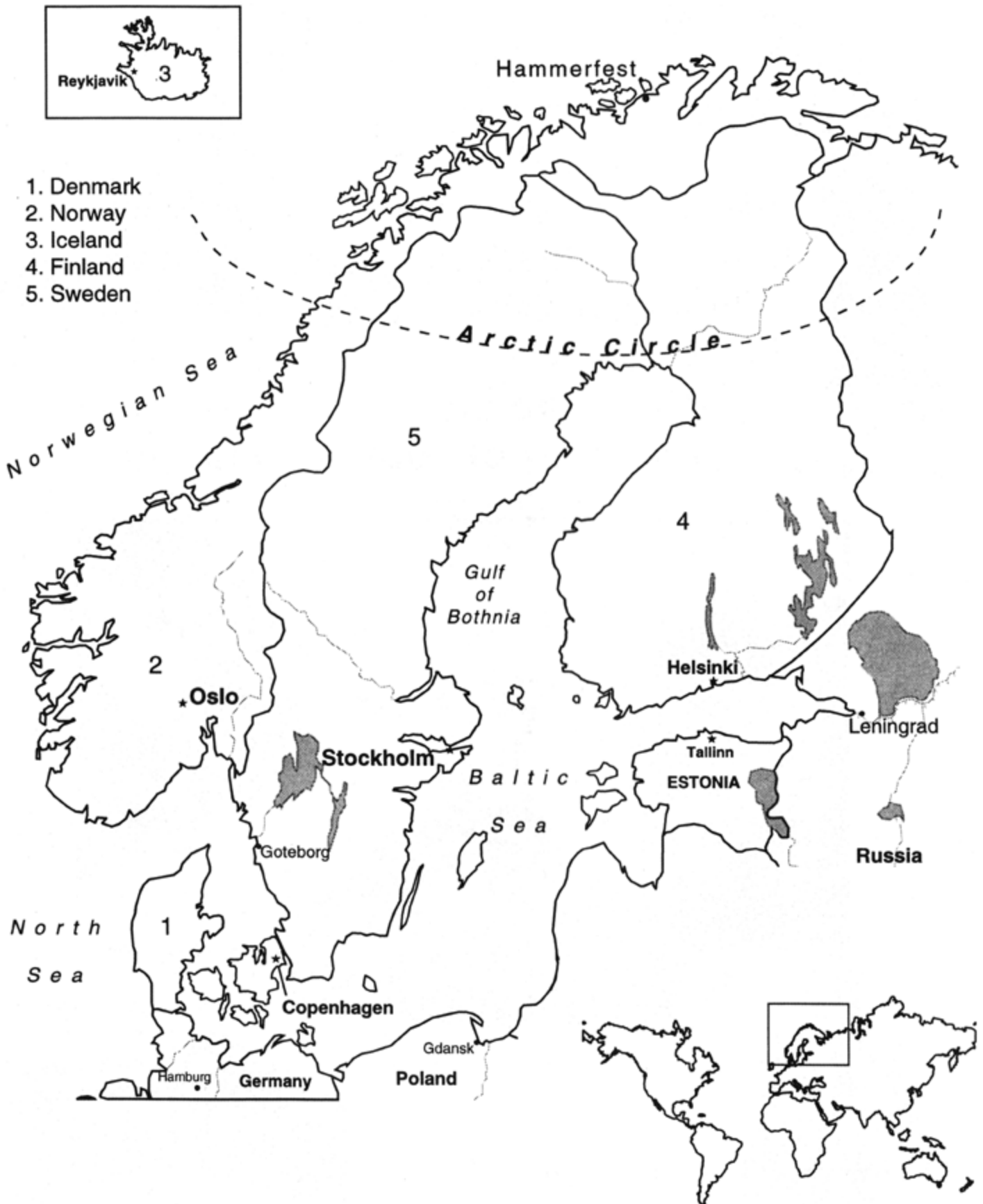
**Up around the Arctic  
circle, the Nordic countries  
have the northern lights,  
forests and fiords, skiing  
and fishing in the land of the  
midnight sun — and the  
northernmost town in the  
world is Hammerfest.  
This is Scandinavia.**



Little Mermaid  
Copenhagen, Denmark




# SCANDINAVIA





# SOUTHERN EUROPE

Portugal, Spain, Andorra, Italy,  
Vatican City, San Marino and Croatia,  
Bosnia-Herzegovina,  
Serbia and Montenegro,  
Albania, Macedonia,  
Greece, Bulgaria,  
Turkey, Malta,  
and Kosovo –



Leaning Tower - Pisa, Italy



St. Peter's - Vatican City

**These are the  
countries of Southern Europe**

Creation - by Michelangelo



Colosseum - Rome, Italy

Parthenon - Greece



gondola - Venice, Italy

# SOUTHERN EUROPE

1. Portugal
2. Spain
3. Andorra
4. Italy
5. Vatican City

6. San Marino
7. Croatia
8. Bosnia-Herzegovina
9. Serbia and Montenegro
10. Albania

11. Macedonia
12. Greece
13. Bulgaria
14. Turkey
15. Malta
16. Kosovo



# EASTERN EUROPE



**Czech Republic,  
Slovakia,  
Romania, Estonia,  
Poland, Latvia,  
Hungary,  
Slovenia,  
Lithuania —  
These are the  
countries of  
Eastern Europe  
EUROPE**





34 catchy songs teach names and locations of continents, oceans, planets and 226 countries. Famous landmarks and maps to label and color. Fun for all ages!



*"It's amazing to hear 3 and 5-year-olds singing these songs. For 8 years I've used this daily in my kindergarten - 5th grade classes. The students love them, their parents love them, and they have learned so much!"*  
- Allison Carpenter, Teacher of the Year, Professor UC San Diego



Award Winner



**Also Available:**  
Grammar Songs  
History Songs  
States and Capitals Songs  
Multiplication Songs  
Addition Songs  
Subtraction Songs and more. . .

ISBN 1-883028-13-2



9 781883 028138

GEOGRAPHY KIT H/CD